



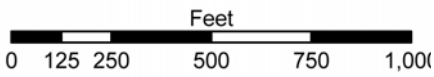


JOHNSON CREEK DUNE SYSTEM

 Approx. 30 foot contour
 Proposed BDO
 Sewer District Boundary
 Tax Lots



This product is for informational purposes and may not have been prepared for or be suitable for legal engineering, or surveying purposes. Users of this information should review or consult the primary data and information sources to ascertain the usability of the information.



Proposed BDO: ODMP RD from LW
 Sewer district: OCMP RD from LW
 Tax lots: Coos County
 Image: 2009 NAIP
 Contour: OCMP RD from 2008
 OLC South Coast
 DLCD GIS (rd) 20100324
 NBandonFMHS+S101.mxd



Oregon
 Dept. of Land Conservation & Development
 Coastal Management Program